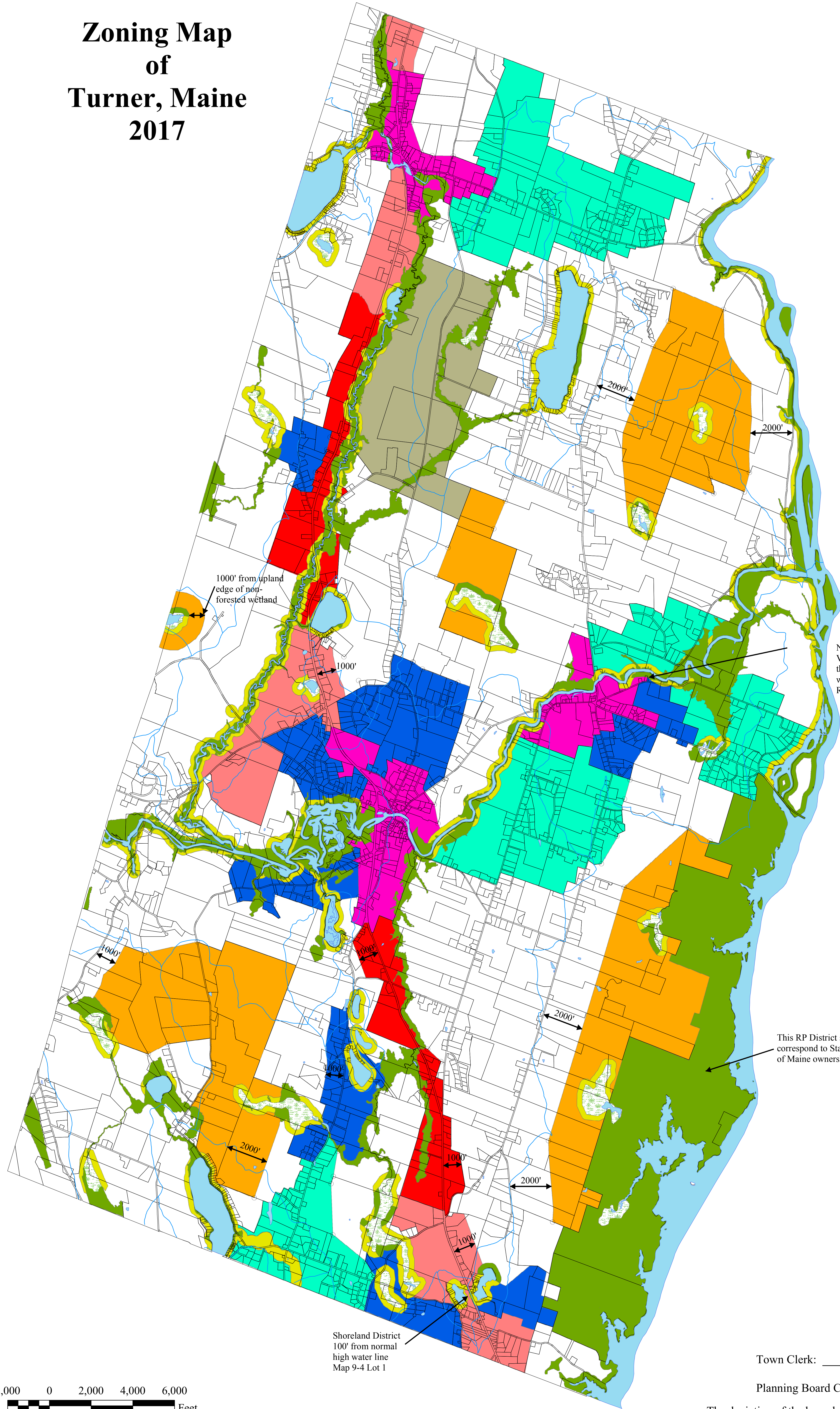



Zoning Map of Turner, Maine 2017



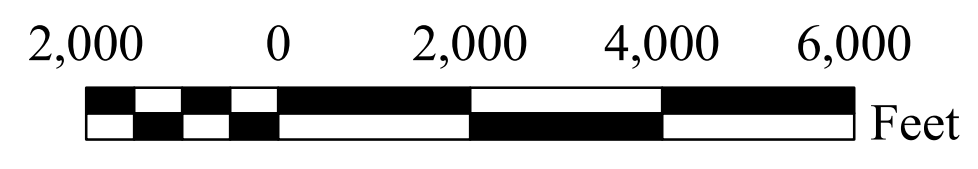
Note:
Village Zoning District boundary description from
the easterly line of Map 56 Lot 47 then westerly to the
westerly line of Map 56 Lot 43 then northerly to the
Resource Protection District

Zone	
[White Box]	Rural I
[Orange Box]	Rural II
[Green Box]	Resource Protection
[Yellow Box]	Shoreland
[Pink Box]	Village
[Blue Box]	General Residential I
[Cyan Box]	General Residential II
[Red Box]	Commercial I
[Dark Red Box]	Commercial II
[Brown Box]	Agricultural/Industrial
[Green with Blue Box]	Wetland

Effective Date: July 12, 1993
 Amended: June 11, 1994
 April 13, 1996
 July 21, 1997
 April 10, 1999
 April 8, 2000
 April 5, 2003
 April 3, 2004
 April 8, 2006
 April 5, 2008
 April 4, 2009
 April 10, 2010
 April 2, 2011
 April 14, 2012
 April 9, 2016
 April 8, 2017

This RP District shall
correspond to State
of Maine ownership

Shoreland District
100' from normal
high water line
Map 9-4 Lot 1



Map Prepared
April 14, 2017
JAM

Document Path: \\AVCOG-SERVER2\Shared\jmaloney\Turner\Ordinances\Turner_Zoning_Map2017.mxd

Town Clerk: _____

Planning Board Chair: _____

The depiction of the boundaries of the Shoreland Areas on this the Official Zoning Map are merely illustrative of their general location. The exact boundaries of the zone shall be determined by on-site inspection and measurement from the normal high-water line or upland edge of a wetland.

The exact boundaries of the Resource Protection District designation due to 100-Year Floodplains shall be determined by the "Flood Insurance Study, Androscoggin County, Maine", dated July 8, 2013 with accompanying Flood Insurance Rate Map entitled "Digital Flood Insurance Rate Map, Androscoggin County, Maine".